





























Do YOU Have Your Winter Digital Toolkit Ready?



Download these apps and bookmark these websites on your phone today!

* Hwy 22 (Teton Pass), Hwy 89 (Snake River Canyon), Hwy 191 (Hoback Canyon), Hwy 26 (Togwotee Pass), Hwy 390 (Teton Village Rd), N Hwy 89 (Jackson through Grand Teton National Park), S Hwy 89 (Jackson to Hoback Junction) are all State highways.	State Highway Closures*	County & Town Road Closures	Winter Weather Alerts	Road Condition Webcams
Teton County Emergency Management Nixle Notifications     www.nixle.com or text TETON_WY to 888777				
511 Notify (text/email), Wyoming 511 App, 5-1-1 info line, and WYDOT website     www.wyoroad.info				
@WYDOT_Northwest Twitter Account https://twitter.com/WYDOT_Northwest  				
FEMA Mobile App www.fema.gov/mobile-app  				
National Weather Service Website www.weather.gov/riw http://mobile.weather.gov 